






New Backbone Trail Acquisition  
 Acquired Sept. 2, 2011  
 Tract No. 113-07, 5 acres  
 "Kee" Property

**Backbone Trail Status**

- Length Upon Completion: 65 miles
-  Trail Open to Public: 63.6 Miles
-  Trail Not Open to the Public: 1.4 miles
-  Public Access Gaps
  - Etz Meloy Motorway: 1.0 mile
  - Upper Trancas Canyon: 0.4 mile

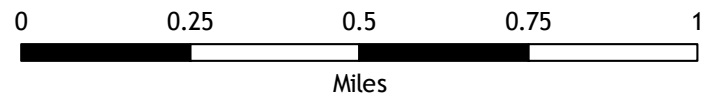
**Work Needed to Complete the Trail**


-  Secure Public Right-of-Way (0.50 miles, two parcels)
  - Etz-Meloy Gap: 0.1 mile
  - Upper Trancas Gap: 0.4 mile
-  Realign Trail When Right-of-Way is Secured (0.4 mile)

Other Issue: Safe Crossing Over Topanga Canyon Blvd. is Needed.

**Ownership**

-  Public Parkland



 Scale: 1:18,000